

LEGEND:

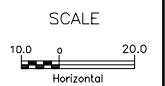
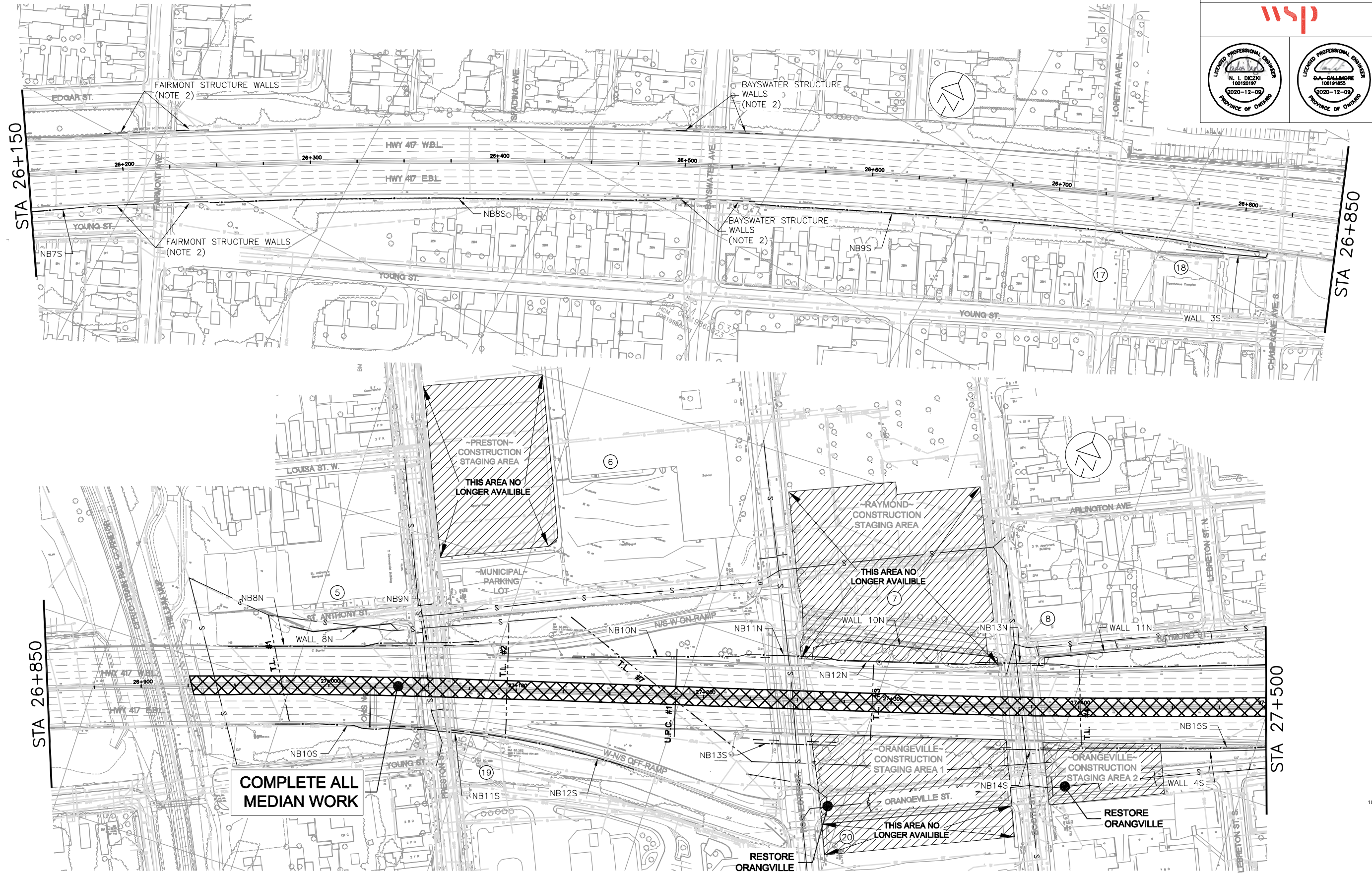

— s — STORM AND SANITARY SEWER CCTV INVESTIGATION
(INCLUDING LATERALS AS REQUIRED)

METRIC

PLATE No
CONT No 2020-4075
WP No 4173-15-00

CONSTRUCTION OVERVIEW
YEAR 5

SHEET
58



FILE LOCATION: \\CAOTT100D01\0\3416024 HWY 417 MD-TOWN BRIDGES\CURRENT\SHEETS\
DRAWING NAME: 058-034-16024-CONSTRUCTION OVERVIEW YEAR 5.DWG
DRAWN BY: S.C.
MODIFIED: 20/11/20 13:17:23
Revised

MINISTRY OF TRANSPORTATION, ONTARIO
PB-0-707 BR-05

LEGEND:


— s — STORM AND SANITARY SEWER CCTV INVESTIGATION
(INCLUDING LATERALS AS REQUIRED)

METRIC

PLATE No
CONT No 2020-4075
WP No 4173-15-00

CONSTRUCTION OVERVIEW
YEAR 5

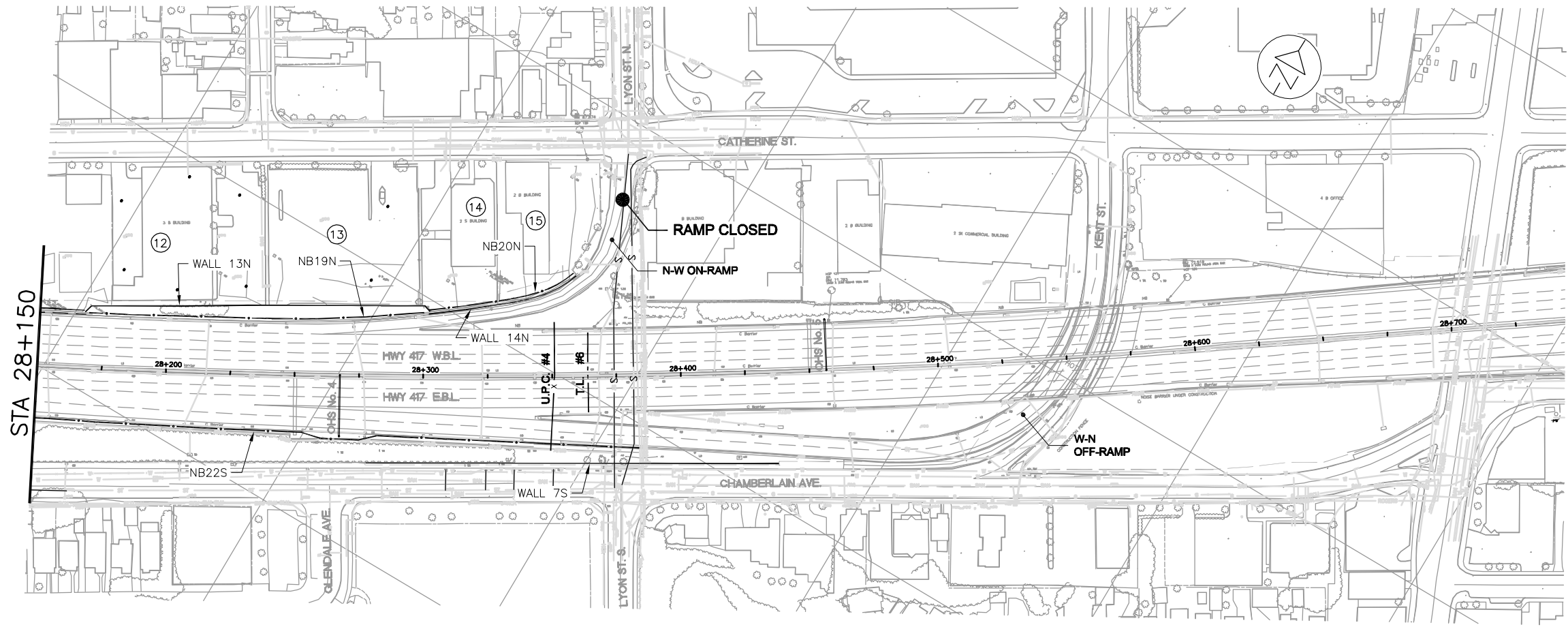
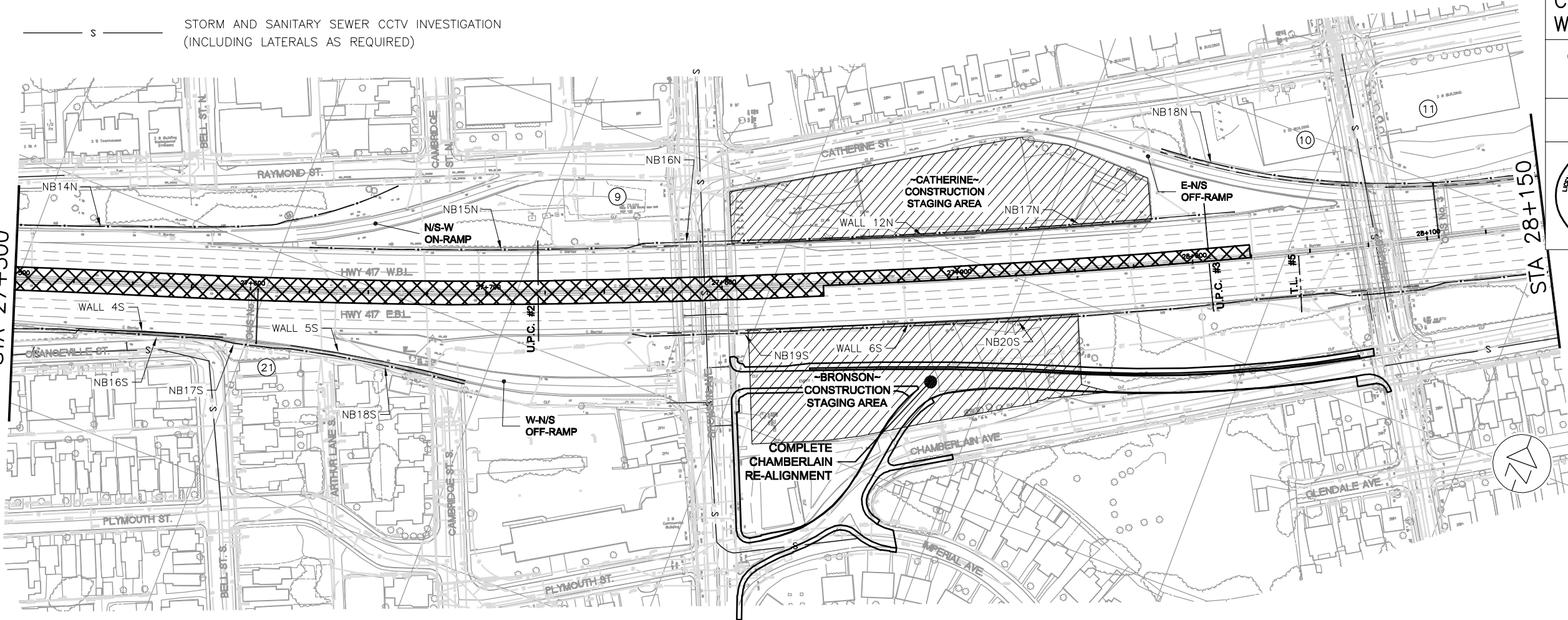
SHEET
59



MINISTRY OF TRANSPORTATION, ONTARIO
HWY 417-077 BR-05

SIA 27+500

STA 28+150



FILE LOCATION: \\CAOTT1000\DATA\0\3416024 HWY 417 MD-TOWN BRIDGES\CURRENT\SHEETS\
DRAWING NAME: 059-034-16024-CONSTRUCTION OVERVIEW YEAR 5.DWG
DRAWN BY: S.C.
MODIFIED: 20/11/20 13:15:36
Revised

STA 28+150

